











Fox Cities Area Trails






Trail Information


-  High Traffic Intersection
-  Parking
-  Restrooms & Water
Restrooms open May - September
-  School
-  Fire Station
-  Police
-  Distance Marker
The number inside the trail symbol is the distance in miles from one distance marker to the next.

Trail Symbol

-  Connections
-  Neenah Trail
-  CB Trail

Trail Type

-  Off Road Paved Trail
-  Off Road Unpaved Trail
-  On Street Route
-  Sidewalk Link
-  Recreation Area



This map is a work in progress and will be reprinted as needed. Please contact any of the sponsoring agencies with comments about suggested trail routes, changes to the map or other trail considerations.